


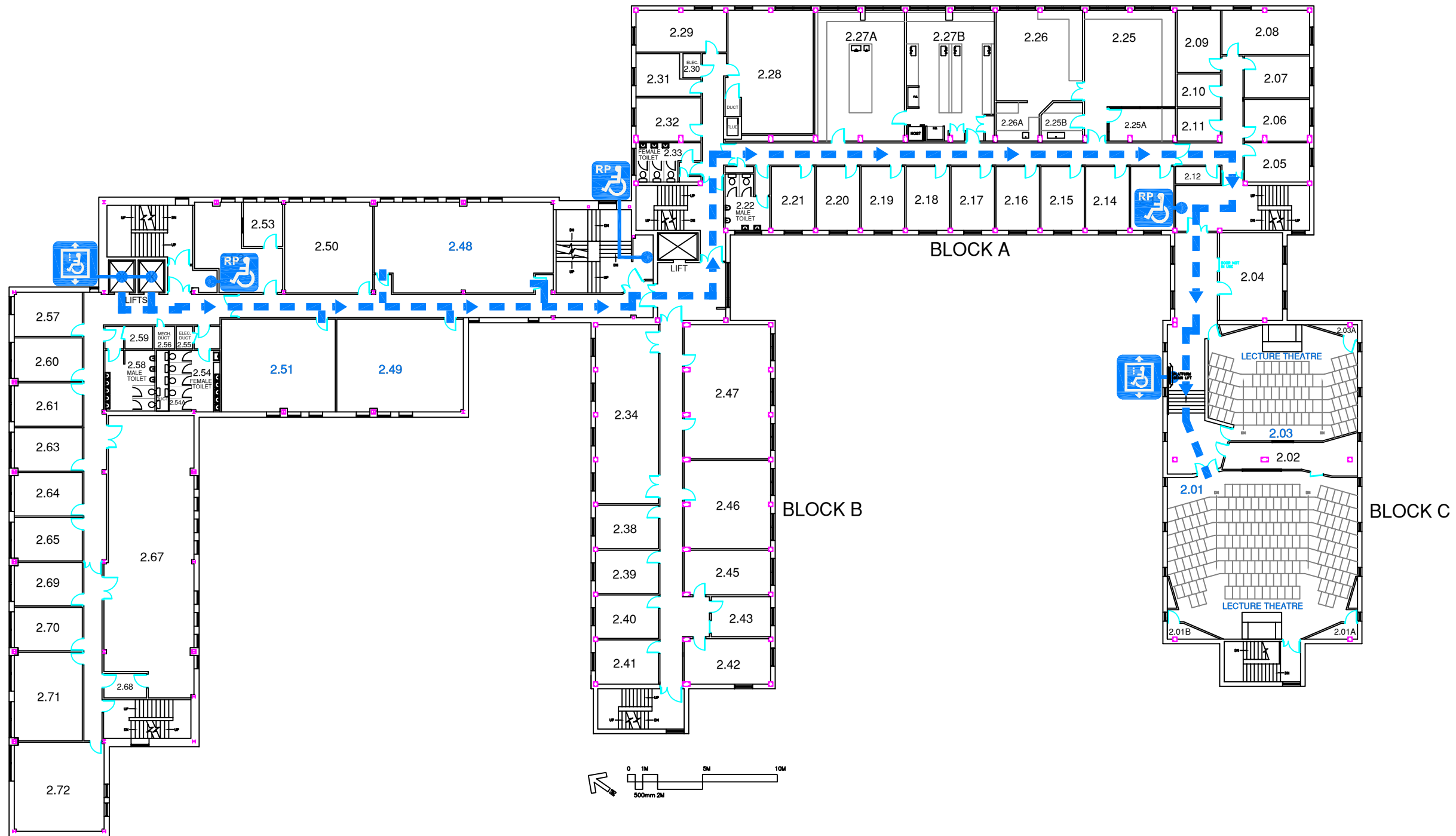


ACCESSIBILITY LEGEND	
	ACCESSIBLE LIFT
	REFUGE POINT
	ACCESSIBLE ROUTE



ACCESSIBILITY LAYOUT.
 LAST UPDATED - 12/02/2009
 DETAILS SUPPLIED BY - S. THOMAS
 DRAWN BY - RLF

ESTATES DIVISION 

TITLE
 JOHN PERCIVAL BUILDING.
 SECOND FLOOR PLAN.

ACCESSIBILITY LAYOUT.

SCALE 1:300\A3 SHEET	ORIGINAL LAYOUT DRAWN: GPI
LAST REVISED: DRAWN/DATE	RLF - 21/11/2012
REC. DWG. No.	AD\AD07\FP\02

RECORD DRAWING